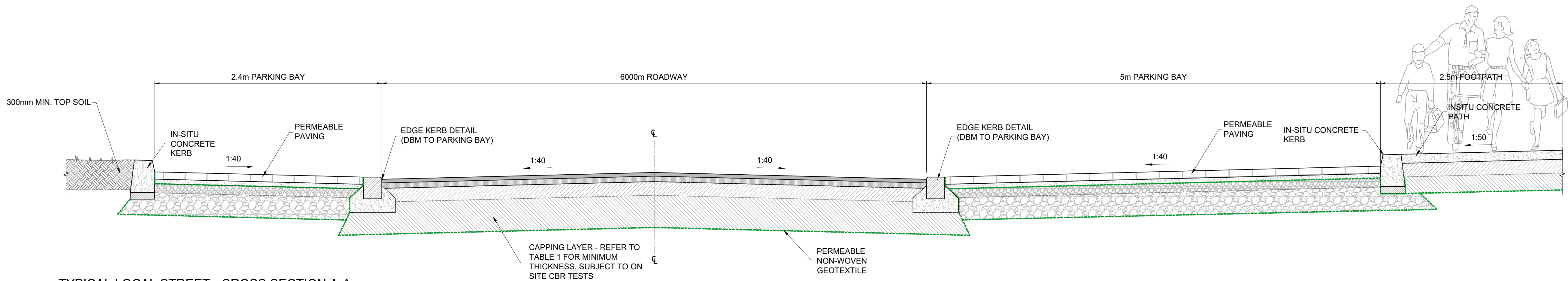
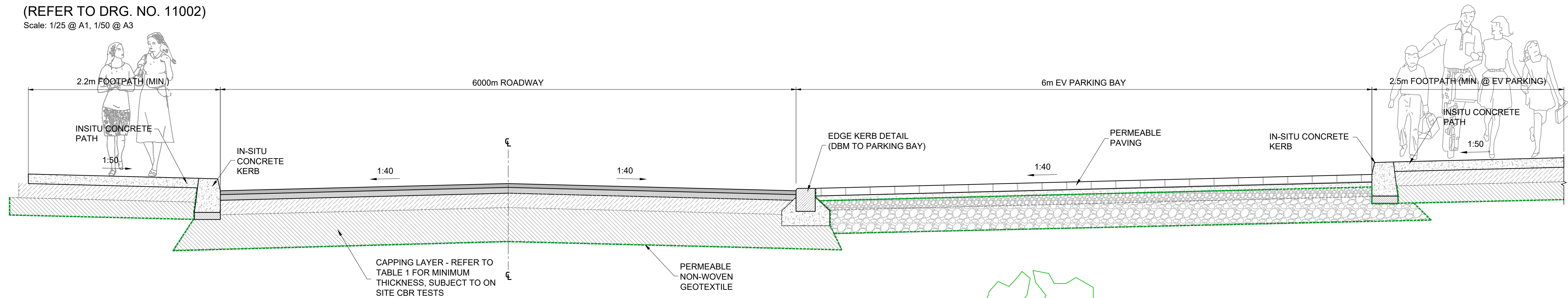


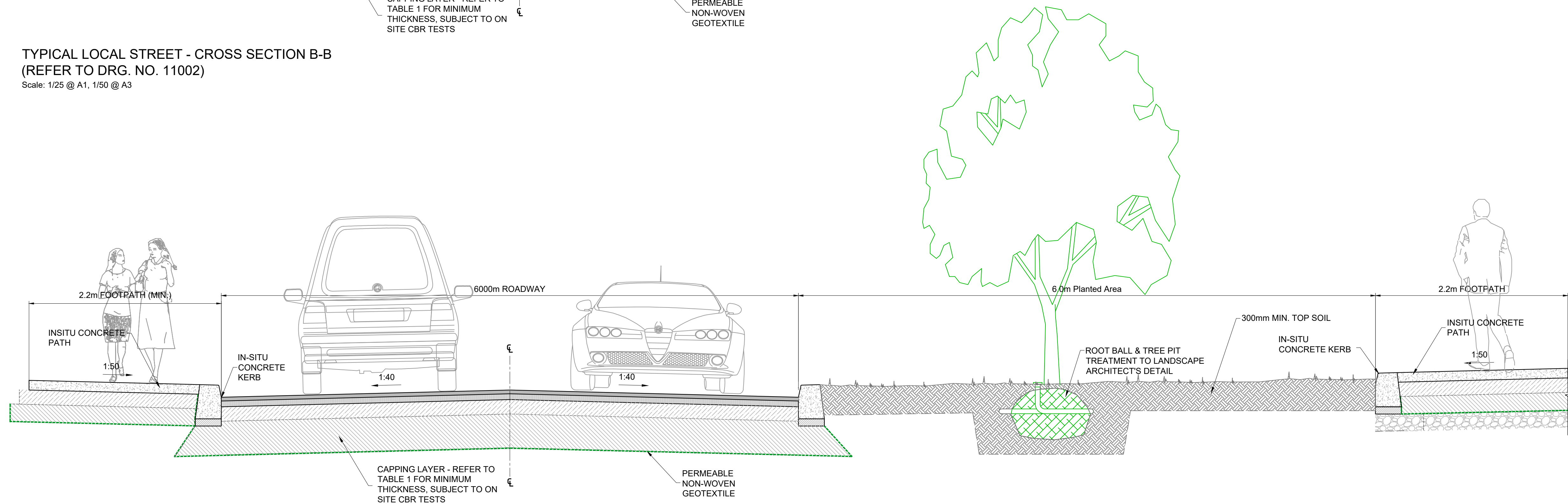
\\dub-wp-01\Work_Structures\IE000783 - Clonburris RNE SITE 58.0 Drawings\DKSG5-RPS-ZZ-XX-DR-C-11021_11022 Typ Road Cross Sections.dwg



TYPICAL LOCAL STREET - CROSS SECTION A-A
(REFER TO DRG. NO. 11002)
Scale: 1/25 @ A1, 1/50 @ A3



TYPICAL LOCAL STREET - CROSS SECTION B-B
(REFER TO DRG. NO. 11002)
Scale: 1/25 @ A1, 1/50 @ A3



TYPICAL LOCAL STREET - CROSS SECTION C-C
(REFER TO DRG. NO. 11002)
Scale: 1/25 @ A1, 1/50 @ A3

NOTE:
FOR SECTION LOCATIONS REFER TO
DRG. NO. KSG5-RPS-KSG5A-XX-DR-C-11002

		SUBGRADE CBR %					
		<2.5%	2.5-3%	3-5%	5-10%	10-15%	>15%
OPTION 1 - SUB BASE ONLY	SUB BASE DEPTH (mm)	SUBJECT TO SPECIFIC DESIGN ON RECEIPT OF CBR RESULTS	350mm	300mm	225mm	175mm	150mm
OPTION 2 - SUB BASE ON CAPPING	SUB BASE DEPTH (mm) CAPPING DEPTH (mm)		150mm 400mm	150mm 350mm	150mm 250mm	150mm 200mm	150mm n/a
OPTION 1 - GRANULAR MATERIAL TO CL804 Tii SERIES 800 (SUB-BASE) OPTION 2 - SUB-BASE AS PER OPTION 1 ON CLASS 6F1/6F2 GRANULAR MATERIAL TO Tii SERIES 600 (CAPPING)							

TABLE 1

Client



General Notes

(i) Hard copies, dwf and pdf will form a controlled issue of the drawing. All other formats (dwt etc.) are deemed to be an uncontrolled issue and any work carried out based on these files is at the recipient's own risk. RPS will not accept any responsibility for any errors from the use of these files, either by human error by the recipient, listing of the un-dimensioned measurements, compatibility with the recipient's software, and any errors arising when these files are used to aid the recipient's drawing production, or setting out on site.


(ii) DO NOT SCALE, use figured dimensions only.

(iii) This drawing is the property of RPS, it is a project confidential classified document. It must not be copied or its contents divulged without prior written consent. The needs and expectations of client and RPS must be considered when working with this drawing.

(iv) Information including topographical survey, geotechnical investigation and utility detail used in the design have been provided by others.

(v) All Levels refer to Ordnance Survey Datum, Malin Head.

Rev	Date	Drn	Chk	Amendment / Issue	App
S5 P02	26.02.25	PH	DJ	ISSUE FOR PLANNING	KL
S5 P01	10.02.25	PH	DJ	ISSUE FOR PLANNING	KL



Model File Identifier

Scale

1/25 @ A1

1/50 @ A3

Created on

21.03.24

Sheets

1 of 2

Project

KISHOGE PART 10 APPLICATION

Title

SITE 5
TYPICAL ROAD CROSS SECTIONS
SHEET 1 OF 2

File Identifier

KSG5-RPS-KSG5A-XX-DR-C-11021.dwg

Status

S5

Rev

P02